




Basemap and Wetland Flag Survey Provided By David Evans & Associates, Inc. of Bellingham, Washington.

Figure 8.
Wetland Delineation Map
Eastern Portion
Grandis Pond

October 18, 2006

-  Wetland
-  Buffer
-  Stream or Drainage

