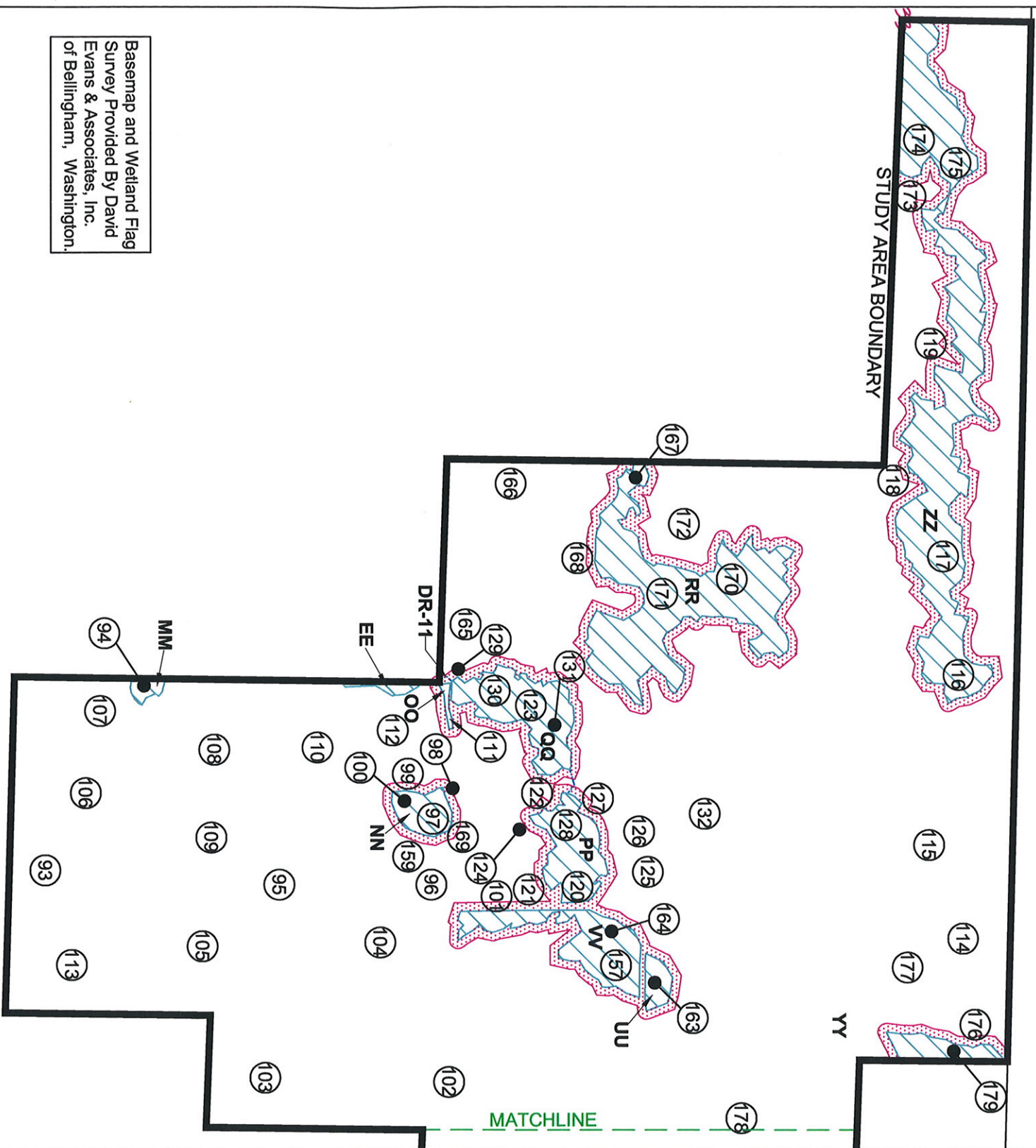






**Figure 6.**  
**Data Plot Locations**  
**West Portion**  
**Grandis Pond**

October 18, 2006



-  Wetland
-  Wetland or Stream Buffer
-  Stream or Drainage
-  Data Plot Location



**CAI Cantrell**  
 & Associates, Inc.

Basemap and Wetland Flag  
 Survey Provided By David  
 Evans & Associates, Inc.  
 of Bellingham, Washington.